













Source: Zoning data obtained in digital format from the City of Ocoee August 2014.

SUMMIT PROPERTY

CITY OF OCOEE, FLORIDA

Legend

-  PROPERTY BOUNDARY (+/- 9.93 acres)
- CITY OF OCOEE ZONING**
-  A-1 - General Agriculture
-  C-2 - Community Commercial
-  C-3 - General Commercial
-  I-1 - Light Manufacturing & Warehousing
-  I-2 - Heavy Industrial
-  OUT
-  R-1 - Single Family Dwelling
-  R-1A - Single Family Dwelling
-  R-1AA - Single Family Dwelling
-  R-1AAA - Single Family Dwelling
-  R-3 - Multi-Family Dwelling

Zoning Map



DONALD W. MCINTOSH
ASSOCIATES, INC.

CIVIL ENGINEERS - LAND PLANNERS - SURVEYORS
2200 PARK AVENUE NORTH
WINTER PARK, FL 32789
PHONE: (407) 644-4068 FAX: (407) 644-8318