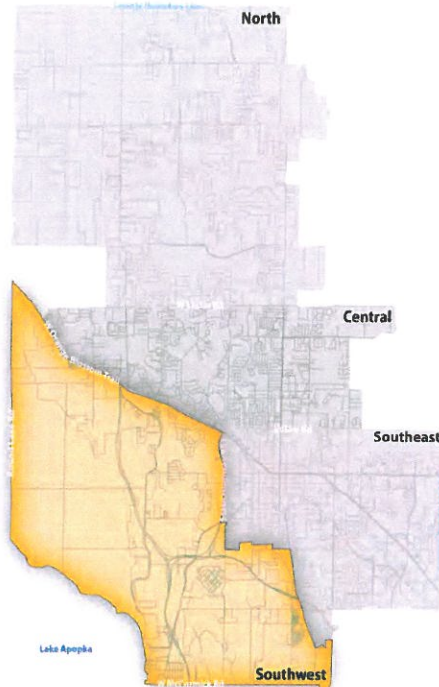


Figure 8: Southwest Quadrant

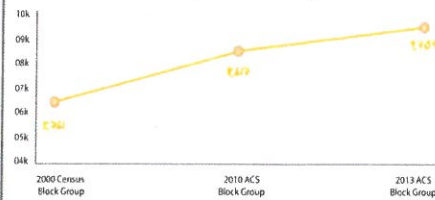
SOUTHWEST QUADRANT: WHERE ARE WE NOW?



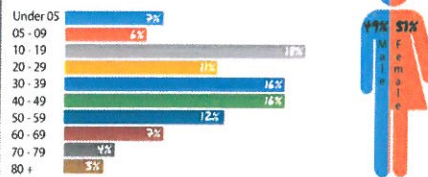
TOTAL POPULATION²



POPULATION GROWTH (2000 - 2013)²



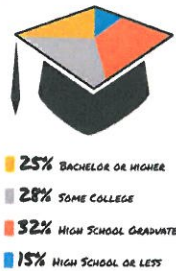
AGE + GENDER BREAKDOWN²



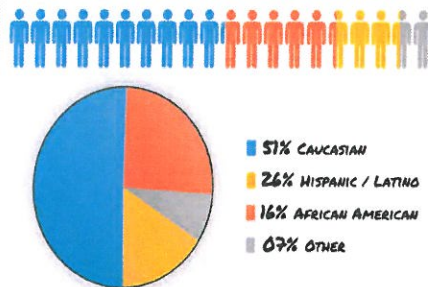
EMPLOYMENT² (AGES 16 + OVER)



EDUCATIONAL ATTAINMENT²



RACIAL BREAKDOWN²



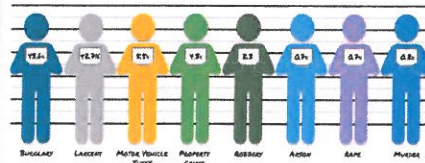
HOUSEHOLD INCOME²



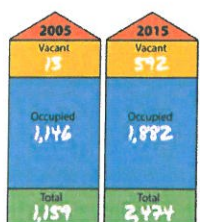
MEDIAN HOUSEHOLD INCOME³



SOUTHWEST QUADRANT CRIME STATISTICS⁴ (CRIMES REPORTED WITHIN THE CITY LIMITS BETWEEN JAN 01, 2013 - JULY 31, 2015)




HOUSING UNITS¹



REAL PROPERTY TAXABLE VALUE¹



YEAR STRUCTURE BUILT¹



SOURCES:

1. Orange County Property Appraiser
2. U.S. Census 2013 ACS (American Community Survey) Block Group, assuming equal distribution, and calculated by geographic percentage of Block Group within quadrant boundary
3. U.S. Census 2013 ACS (American Community Survey) Block Group
4. City of Apopka Police Department